



Government of India
Ministry of Earth Sciences
India Meteorological Department



Press Release

Date: 14th April 2026

Time of Issue: 1415 hours IST

- Subject:**(i) Isolated Heavy rainfall with lightning and thunderstorm very likely over Sikkim on 14th; over Arunachal Pradesh on 14th & 15th; over Assam & Meghalaya and Nagaland on 18th April.
(ii) Gradual rise in maximum temperatures likely over Northwest India by 4-5°C during next 5 days. Maximum temperatures are likely to be become above normal over this region from today, the 14 April, 2026.
(iii) Heatwave conditions and hot & humid weather likely to prevail over isolated parts of Central, East, West and South India during the week.

Realised weather during past 24 hours ending at 0830 hours IST of today, the 14th April, 2026:

- ❖ **Thunderstorm accompanied with Squally/Gusty winds** with speed **50-70 kmph** prevailed at isolated places over Nagaland, Saurashtra & Kutch, Assam & Meghalaya; with speed **30-50 kmph** prevailed at isolated places over Manipur, Gujarat Region, Uttarakhand, Madhya Maharashtra, Chhattisgarh, Madhya Pradesh, Arunachal Pradesh, Haryana, Coastal Maharashtra, Punjab, Uttar Pradesh, Odisha and Bihar.

Temperature Conditions during past 24 hours till 0830 hours IST of today:

- ❖ **Maximum/day temperatures** were in the range (40°C -43°C) at many places over Vidarbha, Marathwada, Odisha; at a few places over Gujarat state, Telangana, Rayalaseema; at isolated places over West Rajasthan, Madhya Pradesh, Chhattisgarh, Tamilnadu and in the range of 37°C -40°C at many places over East Rajasthan, East Uttar Pradesh; at a few places over Bihar and at isolated places over Kerala & Mahe, Coastal Andhra Pradesh & Yanam, Jharkhand. **Yesterday, The highest maximum temperature of 43.8°C was reported at AKOLA (MAHARASHTRA).**
- ❖ **Maximum/day temperatures** were appreciably above normal (3.1°C to 5.0°C) over Jammu-Kashmir, Vidarbha; above normal (1.6°C to 3.0°C) over south Rajasthan, Gujarat State, Madhya Maharashtra, Marathawada, Telangana, Rayalaseema, Tamil Nadu, Puducherry & Karaikal, Kerala & Mahe; appreciably below normal (-5.0°C to -3.1°C) over Assam & Meghalaya; below normal (-3.0°C to -1.6°C) over Himachal Pradesh, Delhi, north Madhya Pradesh, West Bengal & Sikkim and near normal over rest parts of the country.
- ❖ **Minimum/night temperatures were in the range of 13–19°C** over Jammu-Kashmir, Himachal Pradesh, Punjab, Haryana, Chandigarh, Uttar Pradesh, Madhya Pradesh, North Chhattisgarh, Sub-Himalayan West Bengal & Sikkim, Assam & Meghalaya, Mizoram. They were in the range of **20–26°C** over remaining parts of the plains of the country. **Today, the lowest minimum temperature of 13.0 °C was observed at Adampur IAF (Punjab) over the plains of India.**
- ❖ **Minimum/night Temperature** were appreciably above normal (3.1°C to 5.0°C) over Marathawada and Telangana; above normal (1.6°C to 3.0°C) over West Rajasthan, Gujarat State, Bihar, Gangetic West Bengal, Nagaland, Manipur, Mizoram & Tripura, Coastal Maharashtra, Madhya Maharashtra, Odisha, Karnataka, Tamil Nadu, Puducherry & Karaikal, Kerala & Mahe; appreciably below normal (-5.0°C to -3.1°C) over Haryana, East Uttar Pradesh, Madhya Pradesh; below normal (-3.0°C to -1.6°C) over Himachal Pradesh, Uttarakhand, Delhi, Bihar, Jharkhand and near normal over rest parts of the country.

Weather Systems, Forecast and Warnings (refer to ANNEXURE I & II):

- ❖ An upper air **cyclonic circulation** lies over southeast Pakistan & adjoining Rajasthan in lower tropospheric levels.
- ❖ An upper air **cyclonic circulation** lies over Jharkhand & adjoining Gangetic West Bengal in lower tropospheric levels.
- ❖ A **north-south trough** runs from south Assam to south Tamil Nadu across cyclonic circulation over Jharkhand & adjoining Gangetic West Bengal, Odisha, Chhattisgarh, Telangana, Interior Karnataka in lower tropospheric levels.

- ❖ A **north-South trough** in westerlies in lower tropospheric levels runs roughly along Long. 89°E to the north of Lat. 23°N.
- ❖ A **north-South trough** in easterlies runs from Coastal Karnataka to north Kerala in lower tropospheric levels.
- ❖ An **Anti-cyclonic circulation** lies over Karnataka & adjoining Maharashtra in lower & middle tropospheric levels.
- ❖ A fresh feeble **Western Disturbance** is likely to affect Western Himalayan Region from the night of 15th April, 2026.

Under the influence of above systems, the following weather is likely:

Northeast India:

- ❖ **Scattered to Fairly widespread** light to moderate rainfall with **thunderstorm, lightning gusty winds** (speed reaching 30-50) likely over Assam & Meghalaya during 14th-18th; Nagaland, Manipur, Mizoram & Tripura on 14th April; with **lightning** over Arunachal Pradesh during 14th -18th; Nagaland, Manipur, Mizoram & Tripura during 15th-17th April.
- ❖ **Isolated heavy rainfall** likely over Arunachal Pradesh on 14th & 15th; Assam & Meghalaya and Nagaland on 18th April.

Northwest India:

- ❖ **Scattered to Fairly widespread** light to moderate rainfall/snowfall with **thunderstorm, lightning & gusty winds (speed reaching 40-50 kmph)** likely over Jammu-Kashmir-Ladakh-Gilgit-Baltistan-Muzaffarabad during 15th-18th and **Isolated to Scattered** over Himachal Pradesh during 17th-19th April.
- ❖ **Isolated to Scattered** light to moderate rainfall with **thunderstorm, lightning & gusty winds (speed reaching 30-40 kmph)** likely over Punjab and Haryana, Chandigarh on 17th & 18th April.
- ❖ **Isolated Hailstorm activity** likely over Jammu-Kashmir-Ladakh-Gilgit-Baltistan-Muzaffarabad on 17th & 18th April.

East India:

- ❖ **Isolated to Scattered** light rainfall with **thunderstorm, lightning & gusty winds (speed reaching 40-50 kmph)** likely over Sub-Himalayan West Bengal & Sikkim during 14th- 18th April; Gangetic West Bengal during 15th-17th and Odisha during 17th-20th April.
- ❖ **Isolated heavy rainfall** likely over Sikkim on 14th April.

South Peninsular India:

- ❖ **Isolated** light to moderate rainfall with **thunderstorm, lightning & gusty winds (speed reaching 30-40 kmph)** likely over Interior Karnataka during 14th-16th April; **with lightning** over Coastal Karnataka during 14th-18th and Interior Karnataka on 17th & 18th April.

No significant weather likely over remaining parts of the country.

Forecast of maximum/day temperatures:

- ❖ Gradual rise in maximum temperatures by 4-5°C likely over Northwest India during 14th-18th April and no significant change on 19th & 20th April.
- ❖ Gradual rise in maximum temperatures by 2-4°C likely over Central India during 14th-18th April and no significant change on 19th & 20th April.
- ❖ Gradual rise in maximum temperatures by 2-4°C likely over East India during 14th-17th April and no significant change during 18th-20th April.
- ❖ Gradual rise in maximum temperatures by 2-4°C likely over Nagaland, Manipur, Mizoram & Tripura during 14th-16th April and no significant change during 17th-20th April.
- ❖ Gradual rise in maximum temperatures by 2-3 °C likely over Maharashtra during 14th-17th April and no significant change during 18th -20th April.
- ❖ Gradual rise in maximum temperatures by 2-3 °C likely over South Peninsular India except Kerala during 14th-16th April and no significant change during 17th-20th April.
- ❖ No significant change in maximum temperatures likely over rest parts of the country.

Heat wave and Hot & Humid weather warning:

- ❖ **Heat wave conditions** very likely in isolated pockets of Telangana during 14th-18th; Rayalaseema during 15th-18th; Madhya Maharashtra on 15th & 16th; North Interior Karnataka during 15th-17th; Marathwada on 16th & 17th; Madhya Pradesh, Vidarbha, Chhattisgarh during 16th-19th; Odisha during 16th-20th; West Rajasthan & Jharkhand on 17th & 18th April.
- ❖ **Hot & humid weather conditions** very likely to prevail in isolated pockets over Gangetic West Bengal and Odisha during 14th-20th; Coastal Maharashtra during 14th-16th; coastal areas of Gujarat State, Tamil Nadu, Kerala, Coastal Andhra Pradesh during 14th-18th; Rayalaseema on 14th; Coastal Karnataka during 14th-16th April.

Fishermen are advised not to venture into the following areas:

- ❖ **Bay of Bengal:** No warning.
- ❖ **Arabian Sea:** Along & off north Gujarat coast on 14th April; along & off Gujarat coast on 15th April.

Weather conditions and forecast over Delhi/NCR during 14th-17th April, 2026 (ANNEXURE III)

For more details, kindly refer National Weather Bulletin:

https://mausam.imd.gov.in/responsive/all_india_forecast_bulletin.php

For District wise warnings refer: <https://mausam.imd.gov.in/responsive/districtWiseWarningGIS.php>

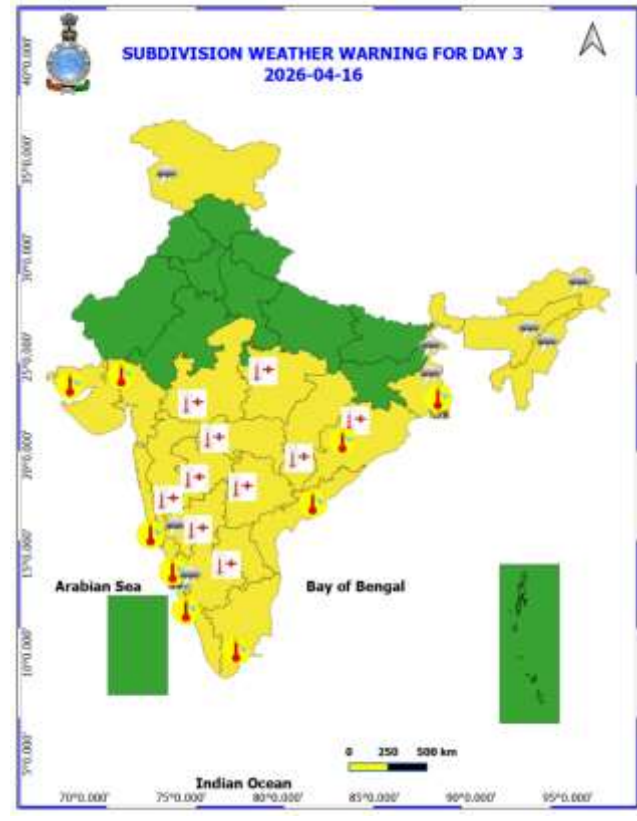
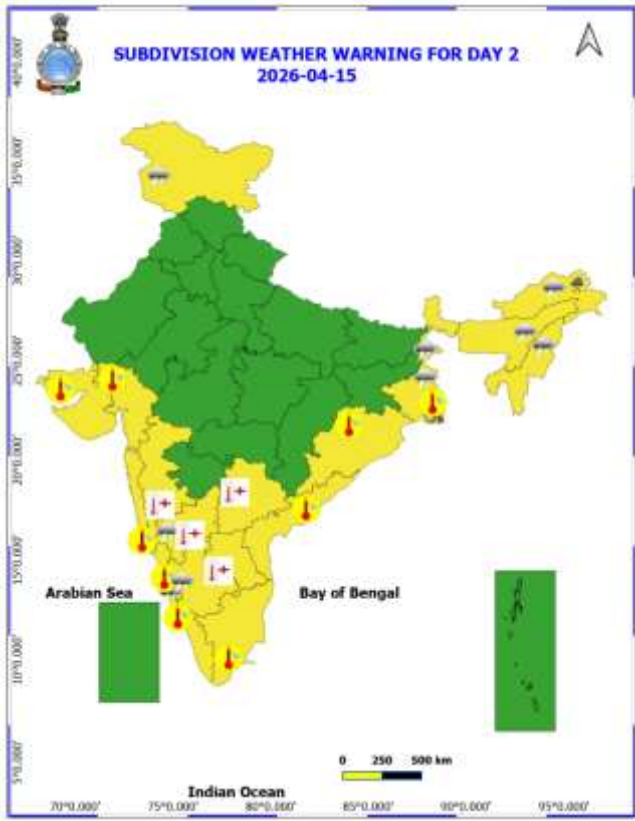
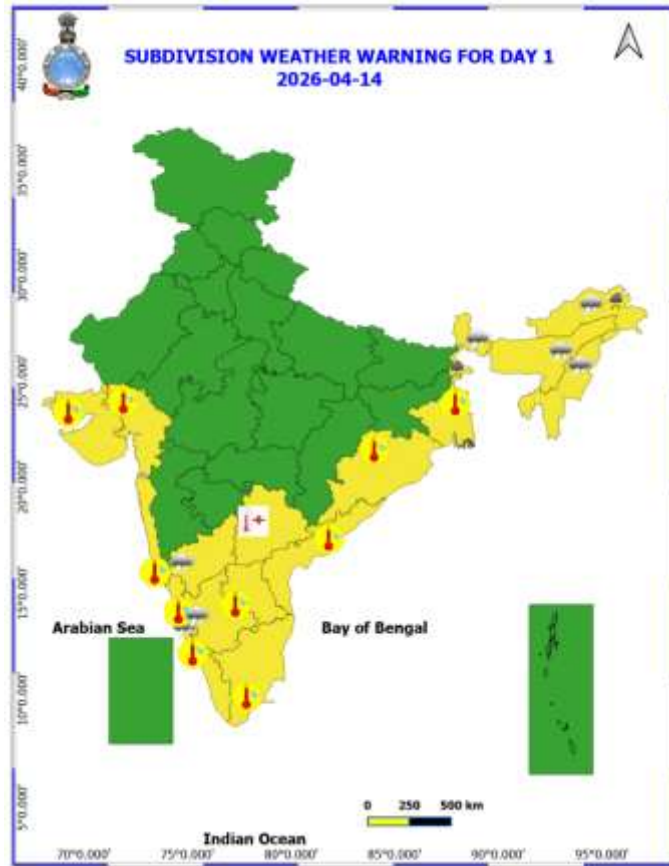
For Fishermen warning refer <https://rsmcnewdelhi.imd.gov.in/fishermenwarning.php>

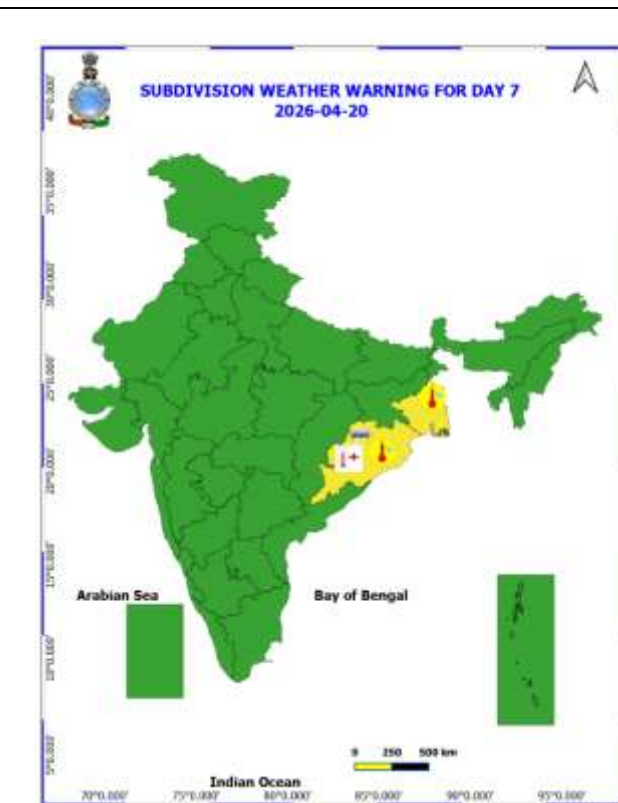
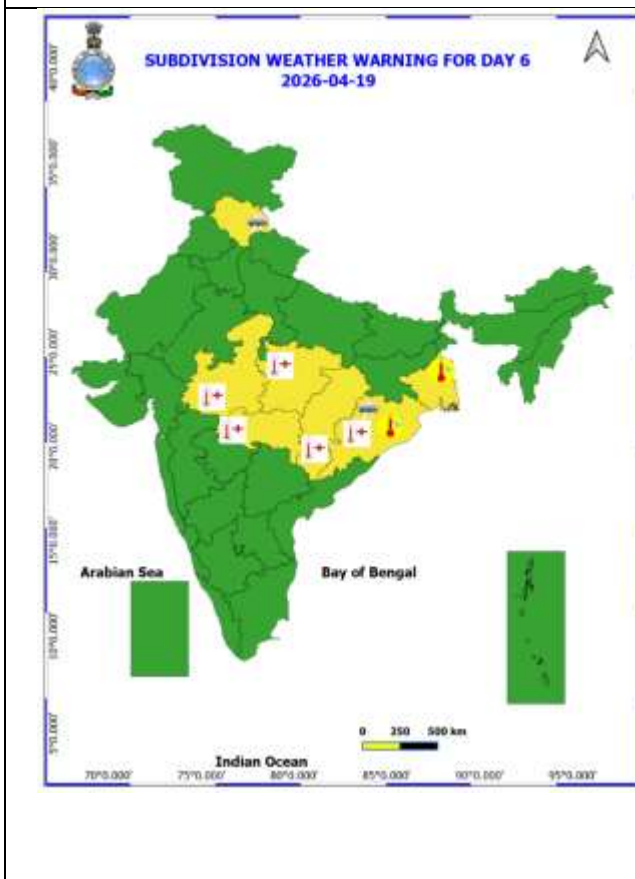
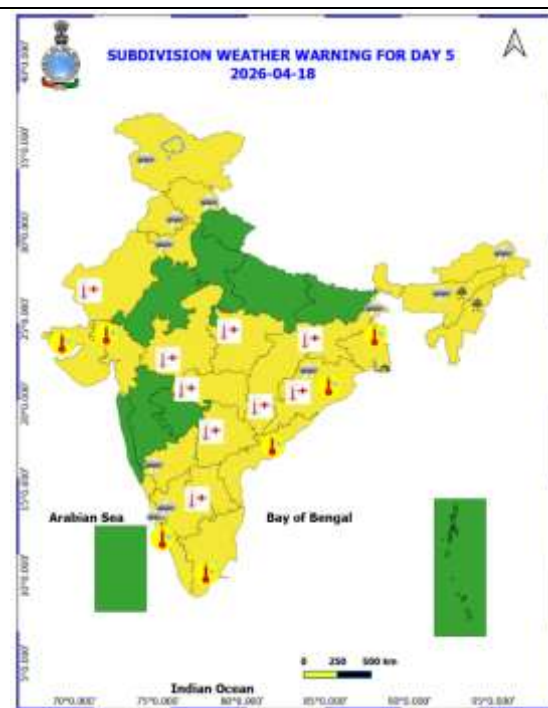
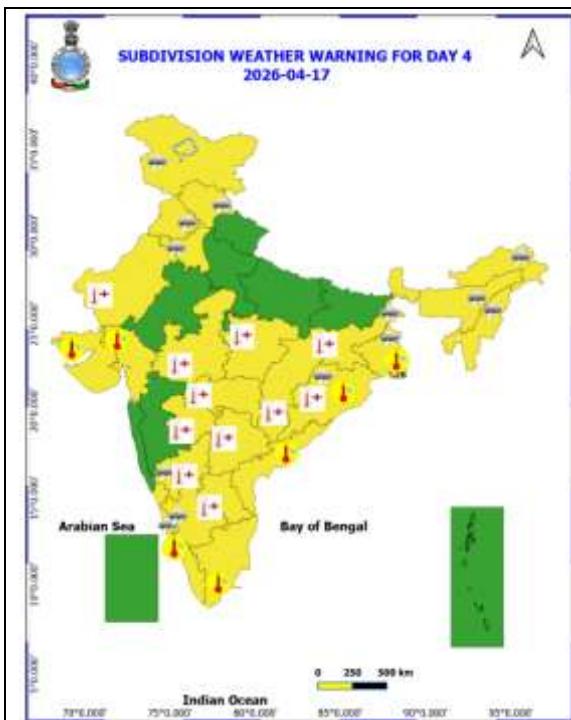
Gusty winds (in kmph) (from 0830 hours IST of yesterday to 0830 hours IST of today):

- ❖ **Assam & Meghalaya:** Manas 68, Dhekiajuli 31, Shillong 48;
- ❖ **Saurashtra & Kutch:** Bhachau (Kutch) 60;
- ❖ **Nagaland and Manipur:** Thonoknyu 50, Kiphire 42, Wokha 34, Tujangvaichong 41, Geljang_Resort 37, Kamjong 37;
- ❖ **East Uttar Pradesh:** Lucknow (Integral University) & Ayodhya 46 each, Raebareli 43, Varanasi 31, Gorakhpur 35, Lucknow & Prayagraj 37 each;
- ❖ **Bihar:** Patna 44;
- ❖ **Odisha:** Janhukuda 43;
- ❖ **West Uttar Pradesh:** GB Nagar and Hindan 41 each, Bulandsahar 39, Agra 33, Bareilly 37, Noida 37;
- ❖ **Punjab:** Sangrur 39;
- ❖ **Coastal Maharashtra:** Karjat (Raigad) 39, Alibag 24;
- ❖ **Haryana:** Panipat & Karnal 37;
- ❖ **Arunachal Pradesh:** Bomdila 37, Pashighat 35;
- ❖ **West Madhya Pradesh:** Betul 37, Ashok Nagar 35, Narmadapuram 31, Sehore 31;
- ❖ **East Madhya Pradesh:** Rewa 37, Sagar 33, Satna 30;
- ❖ **Chhattisgarh:** Koriya 35;
- ❖ **Madhya Maharashtra:** Vilholi (Nashik) 35, Talegaon (Pune) 33;
- ❖ **Uttarakhand:** Champawat 35, Pantnagar 35, Ranichawri 31;
- ❖ **Gujarat Region:** Arnej (Ahmedabad) 33.

Table-1								
7 Days Rainfall Forecast								
S.No.	Subdivision	14- Apr	15- Apr	16- Apr	17- Apr	18- Apr	19- Apr	20- Apr
		Day 1	Day 2	Day 3	Day 4	Day 5	Day 6	Day 7
1	ANDAMAN & NICOBAR ISLANDS	DRY	DRY	DRY	DRY	DRY	ISOL	ISOL
2	ARUNACHAL PRADESH	WS	WS	FWS	FWS	FWS	FWS	WS
3	ASSAM & MEHGHALAYA	SCT	FWS	FWS	FWS	FWS	WS	WS
4	NAGALAND, MANIPUR, MIZORAM AND TRIPURA	SCT	SCT	SCT	SCT	SCT	SCT	SCT
5	SUB HIMALAYAN WEST BENGAL & SIKKIM	ISOL	SCT	SCT	SCT	SCT	SCT	SCT
6	GANGETIC WEST BENGAL	ISOL	ISOL	SCT	SCT	ISOL	DRY	DRY
7	ODISHA	DRY	DRY	ISOL	ISOL	ISOL	ISOL	ISOL
8	JHARKHAND	DRY	DRY	DRY	DRY	ISOL	DRY	DRY
9	BIHAR	DRY	DRY	DRY	ISOL	ISOL	DRY	DRY
10	EAST UTTAR PRADESH	DRY	DRY	DRY	DRY	DRY	DRY	DRY
11	WEST UTTAR PRADESH	DRY	DRY	DRY	DRY	DRY	DRY	DRY
12	UTTARAKHAND	DRY	DRY	ISOL	ISOL	ISOL	ISOL	ISOL
13	HARYANA, CHANDIGARH & DELHI	DRY	DRY	DRY	ISOL	ISOL	DRY	DRY
14	PUNJAB	DRY	DRY	ISOL	ISOL	DRY	DRY	DRY
15	HIMACHAL PRADESH	DRY	DRY	DRY	ISOL	SCT	SCT	ISOL
16	JAMMU AND KASHMIR AND LADAKH	DRY	ISOL	SCT	FWS	FWS	SCT	ISOL
17	WEST RAJASTHAN	DRY	DRY	DRY	DRY	DRY	DRY	DRY
18	EAST RAJASTHAN	DRY	DRY	DRY	DRY	DRY	DRY	DRY
19	WEST MADHYA PRADESH	DRY	DRY	DRY	DRY	DRY	DRY	DRY
20	EAST MADHYA PRADESH	DRY	DRY	DRY	DRY	DRY	DRY	DRY
21	GUJRAT REGION	DRY	DRY	DRY	DRY	DRY	DRY	DRY
22	SAURASHTRA & KUTCH	DRY	DRY	DRY	DRY	DRY	DRY	DRY
23	KONKAN & GOA	DRY	DRY	DRY	DRY	DRY	DRY	DRY
24	MADHYA MAHARASHTRA	DRY	DRY	DRY	DRY	DRY	DRY	DRY
25	MARATHWADA	DRY	DRY	DRY	DRY	DRY	DRY	DRY
26	VIDARBHA	DRY	DRY	DRY	DRY	DRY	DRY	DRY
27	CHHATTISGARH	DRY	DRY	DRY	DRY	DRY	DRY	DRY
28	COASTAL ANDHRA PRADESH	DRY	DRY	DRY	DRY	DRY	DRY	ISOL
29	TELANGANA	DRY	DRY	DRY	DRY	DRY	DRY	DRY
30	RAYALASEEMA	DRY	DRY	DRY	DRY	DRY	DRY	ISOL
31	TAMILNADU & PUDUCHERRY	ISOL	ISOL	ISOL	ISOL	ISOL	ISOL	ISOL
32	COSTAL KARNATAKA	ISOL	ISOL	ISOL	ISOL	ISOL	ISOL	ISOL
33	NORTH INTERIOR KARNATAKA	ISOL	ISOL	ISOL	ISOL	ISOL	ISOL	ISOL
34	SOUTH INTERIOR KARNATAKA	ISOL	ISOL	ISOL	ISOL	ISOL	ISOL	ISOL
35	KERALA AND MAHE	ISOL	ISOL	ISOL	ISOL	ISOL	ISOL	ISOL
36	LAKSHADWEEP	DRY	DRY	DRY	DRY	DRY	DRY	DRY

- As the lead period increases forecast accuracy decrease.





- Action may be taken based on ORANGE AND REDCOLOUR warnings.
- Vulnerable regions likely urban and hilly areas action may be initiated for heavy rainfall warning.
- As the lead period increases forecast accuracy decreases.

Detailed district-wise Multi-Hazard weather warning for next five days available at <https://mausam.imd.gov.in/responsive/districtWiseWarningGIS.php>

Weather forecast over Delhi/NCR during 14th April to 17th April 2026**Past Weather:**

There has been rise in maximum temperatures up to 1-2°C and rise in minimum temperatures up to 1°C during past 24 hours over Delhi. The maximum temperatures were in the range of 35-37°C and the minimum temperatures are in the range 18-20°C respectively during past 24 hours over Delhi. The minimum temperatures are below normal (-1.6°C to 3.0°C) at most places and normal (-1.5°C to 1.5°C) at remaining places over Delhi. The maximum temperatures were below normal (-1.6°C to -3.0°C) at isolated places and normal (-1.5°C to 1.5°C) at remaining places over Delhi. Mainly clear sky with surface wind speeds up to 20 kmph gusting to 36 kmph prevailed from northwest direction over Delhi during past 24 hours. Mainly clear sky with surface wind speeds up to 15 kmph likely to prevailed from southwest direction over the region in the forenoon today.

Weather Forecast:

14.04.2026: Mainly clear sky. The maximum temperatures over Delhi are likely to be in the range of 37°C to 39°C. The maximum temperatures will be above normal (1.6°C to 3.0°C) at most places over Delhi. The predominant surface wind is likely to be from the northwest direction with surface wind speed reaching up to 20 kmph during the afternoon hours. The wind speed will gradually decrease becoming less than 15 kmph from the north direction during evening and night.

15.04.2026: Mainly clear sky. The maximum and minimum temperatures over Delhi are likely to be in the range of 38°C to 40°C and 19°C to 21°C respectively. The minimum temperature will be near normal (-1.5°C to 1.5°C) at most places, and maximum temperatures will be appreciably above normal (3.1°C to 5.0°C) at isolated places with above normal (1.6°C to 3.0°C) at many places over Delhi. The predominant surface wind is likely to be from west direction with surface wind speed reaching up to 10 kmph during the morning hours. The wind speed will increase becoming less than 15 kmph from northwest direction during the afternoon. The wind speed gradually decreases becoming less than 10 kmph from the north direction during evening and night.

16.04.2026: Mainly clear sky becoming partly cloudy sky. The maximum and minimum temperatures over Delhi are likely to be in the range of 39°C to 41°C and 20°C to 22°C respectively. The minimum temperature will be near normal (-1.5°C to 1.5°C) at most places, and the maximum temperature will be appreciably above normal (3.1°C to 5.0°C) at isolated places with above normal (1.6°C to 3.0°C) at many places over Delhi. The predominant surface wind is likely to be from the southwest direction with wind reaching up to 05 kmph during the morning hours. The surface wind speed will increase becoming up to 10 kmph from north direction during the afternoon. The surface wind speed will be decrease becoming less than 08 kmph from the northeast direction during evening and night.

17.04.2026: Mainly clear sky becoming partly cloudy sky. The maximum and minimum temperatures over Delhi are likely to be in the range of 40°C to 42°C and 22°C to 24°C respectively. The minimum temperature will be above normal (1.6°C to 3.0°C) at most places, and the maximum temperature will be appreciably above normal (3.1°C to 5.0°C) at many places with above normal (1.6°C to 3.0°C) at few places over Delhi. The predominant surface wind is likely to be from the northeast direction with wind reaching up to 10 kmph during the morning hours. The surface wind speed will be increase becoming up to 15 kmph from west direction during the afternoon. The surface wind speed will be decrease becoming less than 10 kmph from the west direction during evening and night.

Impact expected and action suggested due to above normal temperature:

- **Warning:** No heat wave conditions are expected; however, temperatures are likely to remain above normal. There may be moderate health risks, particularly for vulnerable groups such as infants, the elderly, and individuals with chronic illnesses.
- **Advisory:** Avoid prolonged exposure to heat. Wear lightweight, light-colored, and loose cotton clothing. Cover your head using a cloth, hat, or umbrella when outdoors.

Impact expected and action suggested due to Hailstorm over

- ❖ Isolated **Hailstorm activity** likely over Jammu-Kashmir-Ladakh-Gilgit-Baltistan-Muzaffarabad on 17th & 18th April.

Impact expected:

- Minor to Major damage to banana and papaya trees.
- Strong wind/hail may damage plantation, horticulture and standing crops.
- Hail may injure people and cattle at open places.
- Minor damage to kutcha houses/walls and huts.

Action suggested:

- People are advised to keep a watch on the weather for worsening conditions and be ready to move to safer places accordingly.
- Stay indoors, close windows & doors and avoid travel if possible.
- Take safe shelters; do not take shelter under trees.
- Do not lie on concrete floors and do not lean against concrete walls.
- Unplug electrical/ electronic appliances.
- Immediately get out of water bodies.
- Keep away from all the objects that conduct electricity.

Impact Expected & Action Suggested due to heavy rainfall over

- ❖ **Isolated heavy rainfall** likely over Sikkim on 14th; Arunachal Pradesh on 14th & 15th; Assam & Meghalaya and Nagaland on 18th April.

Impact Expected

- Localized Flooding of roads, water logging in low lying areas and closure of underpasses mainly in urban areas.
- Occasional reduction in visibility due to heavy rainfall.
- Disruption of traffic in major cities due to water logging in roads leading to increased travel time.
- Minor damage to kutcha roads.
- Possibilities of damage to vulnerable structure.
- Localized Landslides/Mudslides/landslips/mudslips/landsinks/mudsinks.
- Damage to horticulture and standing crops in some areas due to inundation.
- It may lead to riverine flooding in some river catchments (for riverine flooding please visit Web page of CWC)

Action Suggested

- Check for traffic congestion on your route before leaving for your destination.
- Follow any traffic advisories that are issued in this regard.
- Avoid going to areas that face the water logging problems often.
- Avoid staying in vulnerable structure.

Agromet advisories for likely impact of Heavy Rainfall

- In **Sikkim**, ensure effective field drainage to prevent waterlogging. Undertake picking of matured fruits at the earliest. Keep the harvested produce in safe places.
- In **Arunachal Pradesh**, harvest cabbage, pea, mustard, late-maturing paddy varieties & potatoes carefully and shift the harvested produce to safe places. Ensure proper drainage channels in the fields of rice, maize, other standing crops, vegetables and orchards.

Agromet advisories for likely impact of High temperatures/ Heat Waves

- **Maharashtra** - In **Konkan**, irrigate green gram, vegetables, and newly planted arecanut and coconut. In **Madhya Maharashtra**, apply light and frequent irrigation to sugarcane, summer groundnut, vegetables, banana, and orchards, and cover banana bunches with leaves. In **Marathwada**, provide light, frequent irrigation to crops such as maize, summer groundnut, sesame, orchards, and vegetables during the morning and evening hours. In **Vidarbha**, apply need-based light and frequent irrigation to summer green gram,

groundnut, onion, sunflower, sesame, fodder crops, orchards, and vegetables during cooler hours. Use straw mulch in vegetable and orchard crops to reduce evaporation, and install shade nets for newly planted crops.

- **Gujarat** – In **North Saurashtra districts**, apply **light and frequent irrigation to crops like cluster bean, cucumber, ridge gourd, bottle gourd, sponge gourd, and bitter gourd during morning or evening hours. Irrigate groundnut at the flowering and pegging stages.**
- **Odisha**- Provide light irrigation to Boro paddy, summer maize, green gram, black gram, groundnut, and vegetable fields. Ensure adequate soil moisture is maintained in mango and cashew crops.
- **Chhattisgarh** - Apply light irrigation after weeding and hoeing in *rabi* maize, banana, and papaya plantations. Complete harvesting of wheat and chickpea, and ensure safe storage.
- **Andhra Pradesh**- Provide light irrigation to maintain adequate moisture in standing crops such as paddy, *rabi* maize, sorghum, chickpea, groundnut, sesame, sugarcane, vegetables, and fruit orchards.
- **Telangana** - Provide irrigation to mango orchards and vegetable crops, as required.
- **Karnataka** - Provide protective irrigation to standing crops such as sugarcane, sesame, green gram, black gram, arecanut, vegetables, and nurseries.
- In regions experiencing hot and humid conditions, including **Tamil Nadu, Kerala, Andhra Pradesh, and Coastal Karnataka**, apply light irrigation to summer crops and vegetables to maintain soil moisture

Agromet advisories for likely impact of Thunderstorm / Gusty Winds

- Shift the harvested produce in safer places or cover the produce with tarpaulin sheets in the fields. Tie the harvested crops securely and cover them to minimize the risk of displacement from strong surface winds.
- Provide mechanical support to horticultural crops and staking or support to vegetables and young fruit plants / fruit-bearing plants to avoid lodging due to strong winds.

Livestock / Poultry

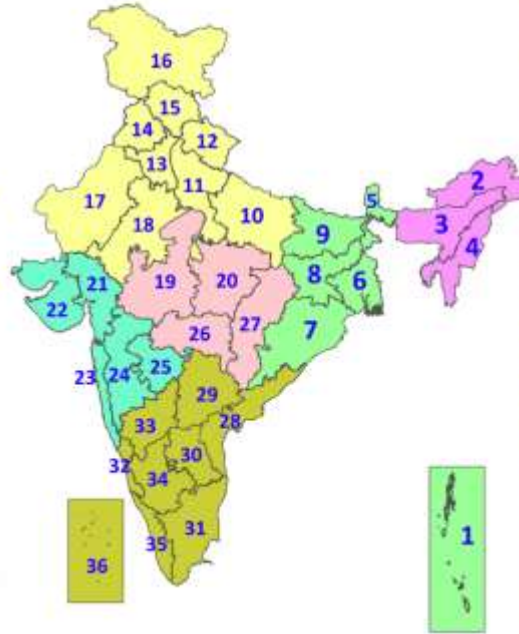
- Keep the animals inside the shed during heavy rainfall and provide them balanced feed.
- Store feed and fodder in a safe place to prevent spoilage.
- Construct an outlet with proper netting around the ponds to drain excess water, thereby preventing fish from escaping in the event of overflow.
- In regions of high temperature and heat waves, provide clean, hygienic, and plenty of drinking water to animals and cover the roof of poultry sheds with grass to reduce the adverse effects.

Legends & abbreviations:

- ❖ **Heavy Rain:**64.5115.5mm; **Very Heavy Rain:**115.6204.4mm; **Extremely Heavy Rain:** >204.4mm.
- ❖ **Obsy:** Observatory; Automatic Weather Station; **ARG:** Automatic Rain Gauge; **dist:** District; **NH:** National Highway; **KVK:** Krishi Vigyan Kendra; **DVC:** Damodar Valley Corporation; **PTO:** Part Time Office, **Aero:** Aerodrome, **IAF:** Indian Air Force.
- ❖ **Region wise classification of meteorological Sub-Divisions:**
 - **Northwest India:** Western Himalayan Region (Jammu-Kashmir-Ladakh-Gilgit-Baltistan-Muzaffarabad, Himachal Pradesh and Uttarakhand); Punjab, Haryana Chandigarh & Delhi; West Uttar Pradesh, East Uttar Pradesh, West Rajasthan and East Rajasthan.
 - **Central India:** West Madhya Pradesh, East Madhya Pradesh, Vidarbha and Chhattisgarh.
 - **East India:** Bihar, Jharkhand, Sub-Himalayan West Bengal & Sikkim; Gangetic West Bengal, Odisha and Andaman & Nicobar Islands.
 - **Northeast India:** Arunachal Pradesh, Assam & Meghalaya and Nagaland, Manipur, Mizoram & Tripura.
 - **West India:** Gujarat Region, Saurashtra & Kutch, Coastal Maharashtra (Konkan) & Goa, Madhya Maharashtra and Marathawada.
 - **South India:** Coastal Andhra Pradesh & Yanam, Telangana, Rayalaseema, Coastal Karnataka, North Interior Karnataka, South Interior Karnataka, Kerala & Mahe, Tamil Nadu, Puducherry & Karaikal and Lakshadweep.

LEGENDS

1. अंडमान और निकोबार द्वीपसमूह
2. अरुणाचल प्रदेश
3. असम और मेघालय
4. नागालैंड, मणिपुर, मिजोरम और त्रिपुरा
5. उप-हिमालयी पश्चिम बंगाल और सिक्किम
6. गंगीय पश्चिम बंगाल
7. ओडिशा
8. झारखंड
9. बिहार
10. पूर्वी उत्तर प्रदेश
11. पश्चिम उत्तर प्रदेश
12. उत्तराखंड
13. हरियाणा, चंडीगढ़ और दिल्ली
14. पंजाब
15. हिमाचल प्रदेश
16. जम्मू और कश्मीर और लद्दाख
17. पश्चिम राजस्थान
18. पूर्वी राजस्थान
19. पश्चिम मध्य प्रदेश
20. पूर्वी मध्य प्रदेश
21. गुजरात
22. सौराष्ट्र
23. कोंकण और गोवा
24. मध्य महाराष्ट्र
25. मराठवाड़ा
26. विदर्भ
27. छत्तीसगढ़
28. तटीय आंध्र प्रदेश और यनम
29. तेलंगाना
30. रायलसीमा
31. तमिलनाडु, पुडुचेरी और कराईकल
32. तटीय कर्नाटक
33. आंतरिक उत्तरी कर्नाटक
34. आंतरिक दक्षिणी कर्नाटक
35. केरल और माहे
36. लक्षद्वीप



1. Andaman & Nicobar Islands
2. Arunachal Pradesh
3. Assam & Meghalaya
4. Nagaland, Manipur, Mizoram & Tripura
5. Sub-Himalayan West Bengal & Sikkim
6. Gangetic West Bengal
7. Odisha
8. Jharkhand
9. Bihar
10. East Uttar Pradesh
11. West Uttar Pradesh
12. Uttarakhand
13. Haryana, Chandigarh & Delhi
14. Punjab
15. Himachal Pradesh
16. Jammu & Kashmir and Ladakh
17. West Rajasthan
18. East Rajasthan
19. West Madhya Pradesh
20. East Madhya Pradesh
21. Gujarat
22. Saurashtra
23. Konkan & Goa
24. Madhya Maharashtra
25. Marathwada
26. Vidarbha
27. Chhattisgarh
28. Coastal Andhra Pradesh & Yanam
29. Telangana
30. Rayalaseema
31. Tamilnadu, Puducherry & Karaikal
32. Coastal Karnataka
33. North Interior Karnataka
34. South Interior Karnataka
35. Kerala & Mahe
36. Lakshadweep

SPATIAL DISTRIBUTION (% of Stations reporting)

% Stations	Category	% Stations	Category
76-100	Widespread (WS/Most Places)	26-50	Scattered (SCT/A Few Places)
51-75	Fairly Widespread (FWS/Many Places)	1-25	Isolated (ISOL)

- | | | |
|----------------------|----------------------|--------------|
| Fog | Heavy Snow | Cold Wave |
| Heavy Rain | Dust Storm | Cold Day |
| Very Heavy Rain | Heat Wave | Ground Frost |
| Extremely Heavy Rain | Warm Night | |
| Thunder & Lightning | Hot Day | |
| Hailstorm | Hot & Humid | |
| Dust Raising Winds | Strong Surface Winds | |

COLOUR CODED WARNING

- No Warning (No Action)
- Watch (Be Aware)
- Alert (Be Prepared To Take Action)
- Warning (Take Action)

Probabilistic Forecast

Terms	Probability of Occurrence (%)
Unlikely	< 25
Likely	25 - 50
Very Likely	50 - 75
Most Likely	> 75

* Red colour warning does not mean "Red Alert", Red colour warning means "Take Action".
Forecast and Warning for any day is valid from 0830 hours IST of day till 0830 hours IST of next day.
For more details, kindly visit <https://mausam.imd.gov.in> or contact: 011-2434-4599
(Service to the Nation since 1875)

DEFINITION/CRITERIA

Rain/ Snow *	<p>Heavy: 64.5 to 115.5 mm/cm *</p> <p>Very Heavy: 115.6 to 204.4 mm/cm*</p> <p>Extremely Heavy: > 204.4 mm/cm *</p>
Heat Wave	<p>When maximum temperature of a station reaches $\geq 40^{\circ}\text{C}$ for plains and $\geq 30^{\circ}\text{C}$ for hilly regions</p> <p>(a) Based on Departure from normal</p> <p>Heat Wave: Maximum Temperature Departure from normal 4.5°C to 6.4°C.</p> <p>Severe Heat Wave: Maximum Temperature Departure from normal $\geq 6.5^{\circ}\text{C}$</p> <p>(b). Based on Actual maximum temperature</p> <p>Heat Wave: When actual maximum temperature $\geq 45^{\circ}\text{C}$.</p> <p>Severe Heat Wave: When actual maximum temperature $\geq 47^{\circ}\text{C}$</p> <p>(c). Criteria for heat wave for coastal stations</p> <p>When maximum temperature departure is $> 4.5^{\circ}\text{C}$ from normal. Heat Wave may be described provided maximum temperature $\geq 37^{\circ}\text{C}$</p>
Warm Night	<p>When maximum temperature remains 40°C</p> <p>Warm Night: When minimum temperature departure 4.5°C to 6.4°C.</p> <p>Severe Warm Night: When minimum temperature departure $> 6.4^{\circ}\text{C}$.</p>
Cold Wave	<p>When minimum temperature of a station $\leq 10^{\circ}\text{C}$ for plains and $\leq 0^{\circ}\text{C}$ for hilly regions.</p> <p>(a). Based on departure</p> <p>Cold Wave: Minimum Temperature Departure from normal -4.5°C to -6.4°C.</p> <p>Severe Cold Wave: Minimum Temperature Departure from normal $\leq -6.5^{\circ}\text{C}$</p> <p>(b) Based on actual Minimum Temperature (for Plains only)</p> <p>Cold Wave : When Minimum Temperature is $\leq 4.0^{\circ}\text{C}$</p> <p>Severe Cold Wave: When Minimum Temperature is $\leq 2.0^{\circ}\text{C}$</p> <p>(c) For Coastal Stations</p> <p>When Minimum Temperature departure is $\leq -4.5^{\circ}\text{C}$ & actual Minimum Temperature is $\leq 15^{\circ}\text{C}$</p>
Cold Day	<p>When minimum temperature of a station $\leq 10^{\circ}\text{C}$ for plains and $\leq 0^{\circ}\text{C}$ for hilly regions</p> <p>Based on departure</p> <p>Cold Day: Maximum Temperature Departure from normal -4.5°C to -6.4°C.</p> <p>Severe Cold Day: Maximum Temperature Departure from normal $\leq -6.5^{\circ}\text{C}$</p>
Fog	<p>Phenomenon of small droplets suspended in air and the horizontal visibility $< 1\text{km}$</p> <p>Moderate Fog: When the visibility between 500-200 metres</p> <p>Dense Fog: when the visibility between 50- 200 metres</p> <p>Very Dense Fog: when the visibility < 50 metres</p>
Thunderstorm	<p>Sudden electrical discharges manifested by a flash of light (Lightning) and a sharp rumbling sound (thunder)</p>
Dust/Sand Storm	<p>An ensemble of particles of dust or sand energetically lifted to great heights by a strong and turbulent wind.</p>
Frost	<p>Ice deposits on ground</p> <p>Air temperature $\leq 4^{\circ}\text{C}$ (over Plains)</p>
Squall	<p>A strong wind that rises suddenly, lasts for atleast 1 minute.</p> <p>Moderate: Wind speed 52-61 kmph</p> <p>Severe: Wind speed 62-67 kmph</p> <p>Very Severe: Wind speed > 67 kmph</p>
Sea State	<p>Effect of various waves in the sea over specific area</p> <p>Rough to very rough: Wind speed 41-62 kmph (22-33 knots) & Wave height 2.5-6 metre</p> <p>High to very high: Wind speed 63-117 kmph (34-63 knots) & Wave height 6-14 metre</p> <p>Phenomenal: Wind speed > 117 kmph (> 63 knots) & Wave height > 14 metre</p>
Cyclone	<p>Cyclonic Storm: Wind speed 62-67 kmph (34-47 knots)</p> <p>Severe Cyclonic Storm: Wind speed 88-117 kmph (48-63 knots)</p> <p>Very Severe Cyclonic Storm: Wind speed 118-165 kmph (64 - 89 knots)</p> <p>Extremely Severe Cyclonic Storm: Wind speed 166-220 kmph (90 -119 knots)</p> <p>Super Cyclone Storm: Wind speed > 220 kmph (> 119 knots)</p>

* Red colour warning does not mean "Red Alert", Red colour warning means "Take Action".
Forecast and Warning for any day is valid from 0830 hours IST of day till 0830 hours IST of next day.
For more details, kindly visit <https://mausam.imd.gov.in> or contact: 011-2434-4599
(Service to the Nation since 1875)